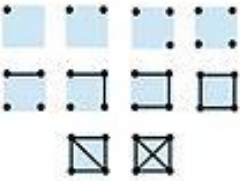

















## Grassland Bird Survey

Key	
Cloud Cover	None / mostly clear / Mostly Cloudy / Overcast
Precipitation	Non / Fog / Drizzle / Light Rain / Hard Rain
Wind	Beaufort Scale Number
Sex	Male / Female / Juvenile / Unknown
Detection	Visual / Song / Call
Tallying birds in Distance boxes	Use the "dot and line" system: 

Comment Codes	
PA	Pair
TD	Territorial Display
CO	Copulation Observed
NM	Nest Material Being Carried
CF	Carrying Food
NF	Nest Found Empty
NE	Nest Found Eggs
NN	Nest Found Nestlings

## Beaufort Scale

Beaufort number	Wind Speed (mph)	Seaman's term		Effects on Land
0	Under 1	Calm		Calm; smoke rises vertically.
1	1-3	Light Air		Smoke drift indicates wind direction; vanes do not move.
2	4-7	Light Breeze		Wind felt on face; leaves rustle; vanes begin to move.
3	8-12	Gentle Breeze		Leaves, small twigs in constant motion; light flags extended.
4	13-18	Moderate Breeze		Dust, leaves and loose paper raised up; small branches move.
5	19-24	Fresh Breeze		Small trees begin to sway.
6	25-31	Strong Breeze		Large branches of trees in motion; whistling heard in wires.
7	32-38	Moderate Gale		Whole trees in motion; resistance felt in walking against the wind.
8	39-46	Fresh Gale		Twigs and small branches broken off trees.
9	47-54	Strong Gale		Slight structural damage occurs; slat blown from roofs.
10	55-63	Whole Gale		Seldom experienced on land; trees broken; structural damage occurs.
11	64-72	Storm		Very rarely experienced on land; usually with widespread damage.
12	73 or higher	Hurricane Force		Violence and destruction.